



N2 road across Portugal

Unforgettable cycling holiday riding across Portugal.

N2 is the longest road in Portugal that connects north (city of Chaves) and south (city of Faro).

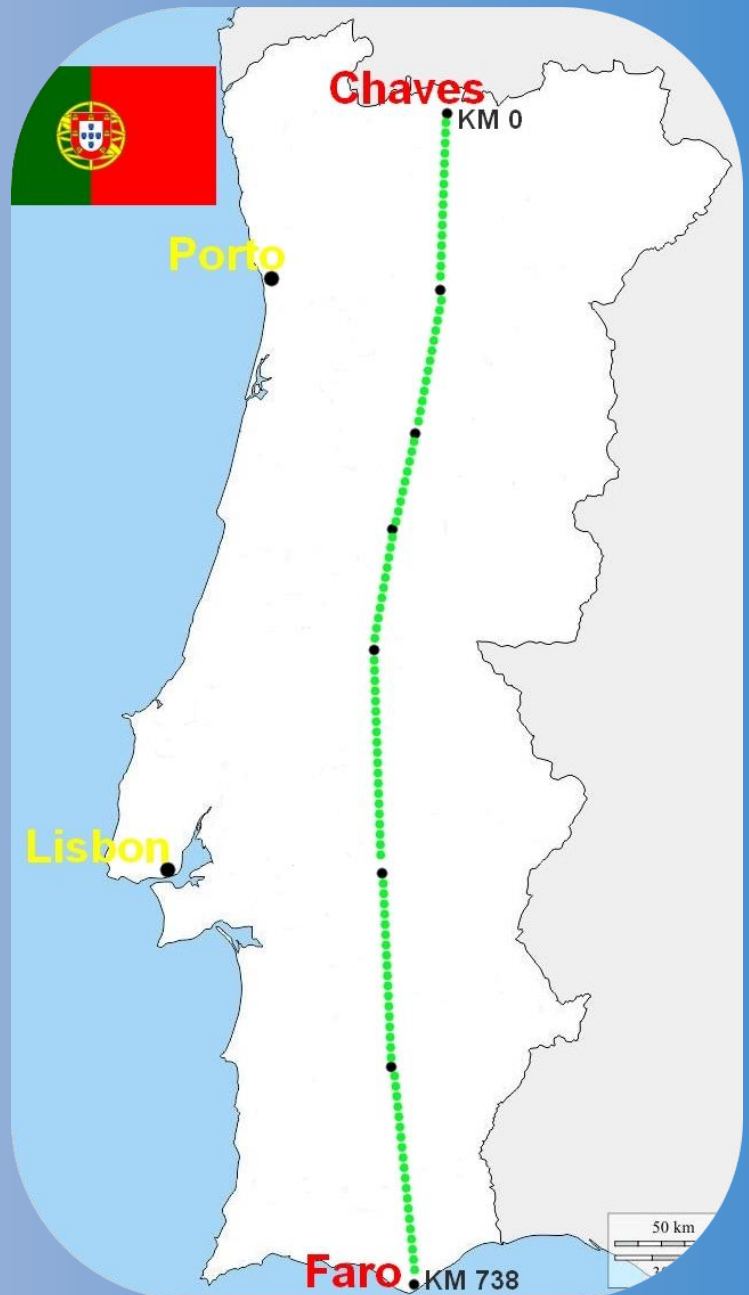
We ride N2 road as countdown.

Starting from Algarve midst the orange tree plantations towards the punchy climbs of the south surrounded by the cork trees.

Followed by the plains of Alentejo, where the life seems untouched by the modern world.

As we approach the north the hills start to get longer and vegetation greener.

Last day of riding guides us through the famous Douro wine fields and arriving to Chaves few kilometers away from the border of Spain.


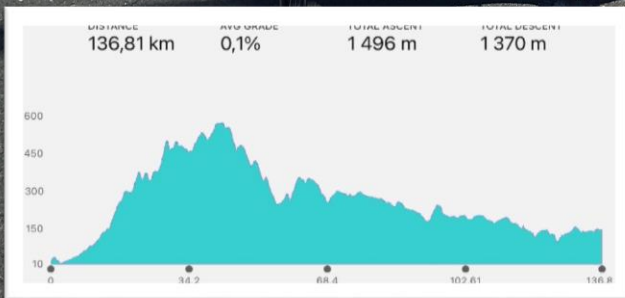


Day 1



Starting in Faro from the roundabout of KM 738 we head out of Algarve through the orange tree plantations towards the hills of cork trees.

Riding through the plains of lower Alentejo and arrive to our first stop in Ervidel.



Day 2



We continue in Alentejo, riding from Ervidel towards Brotas. Alentejo is known for its endless golden fields as well as for its wines.



Life seems slower and time has a different meaning.



Day 3



We continue with the plains of Alentejo until we bridge Tagus river, which is the longest in Iberian peninsula. From there on start the climbs and we end the day at the geodesic center of mainland Portugal.

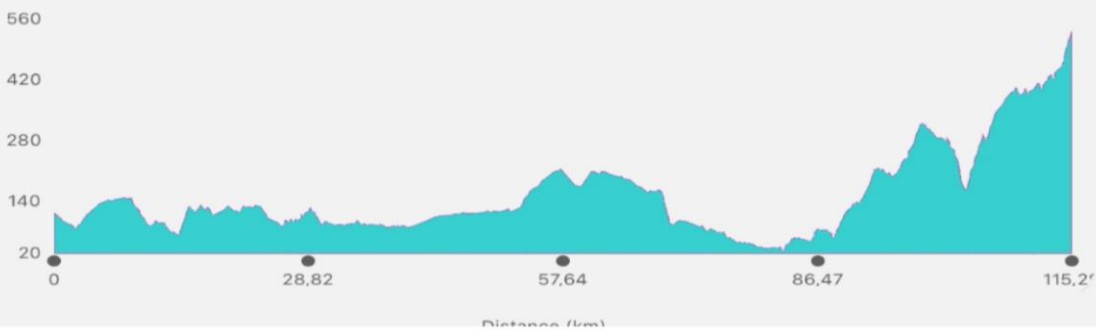


DISTANCE
115,29 km

AVG GRADE
0,4%

TOTAL ASCENT
1 472 m

TOTAL DESCENT
1 053 m





Day 4



From now on we get to know the mountains of Portugal.
Scenic views while passing small villages.

Day ends in one of the picturesque
villages of Schist, typical rock of
central region.



Day 5


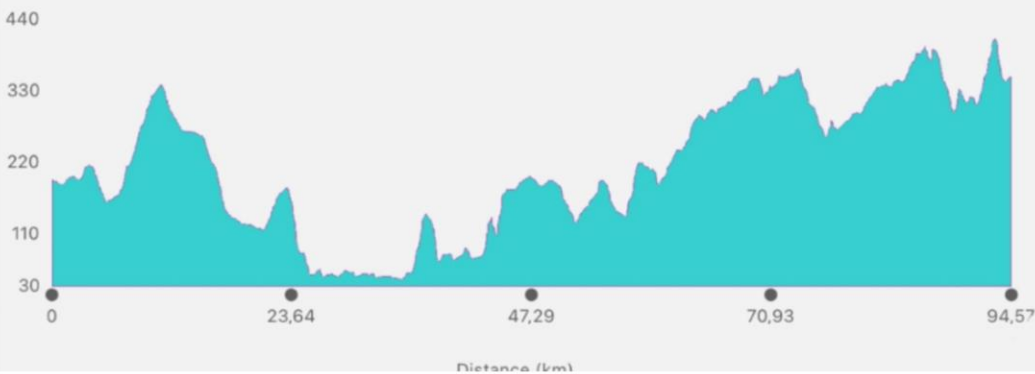


We continue with amazing mountain roads, awesome views with every pedal stroke.

We pass left of the Serra da Estrela mountain range, getting the glimpse of the highest point of mainland Portugal.



| DISTANCE | AVG GRADE | TOTAL ASCENT | TOTAL DESCENT |
|----------|-----------|--------------|---------------|
| 94,57 km | 0,2% | 1 413 m | 1 256 m |





Day 6



Penultimate day we pass the highest point of our fantastic ride across Portugal riding close to 1000 m of altitude.

The day is marked with the longest climb and with nice descend to Lamego, famous for its Santuário de Nossa Senhora dos Remédios.





Day 7



Last day is marked by the famous Douro vineyards, lovely zig-zag roads through the vines.

Last effort and we arrive to the city of Chaves, to KM 0 !





Overview

Daily route

Faro – Ervidel 137 km

Ervidel – Brotas 125 km

Brotas – Vila de Rei 115 km

Vila de Rei – Gois 86 km

Gois – Viseu 95 km

Viseu – Lamego 78 km

Lamego – Chaves 100 km

Included:

7 days cycling with a guide

8 nights at high quality rural hotels

Buffet breakfast

Dinners of local cuisine

Planned stops during the rides to reinforce

Basic mechanical help during the rides

Daily bag transfer between accommodations

Water supply throughout the days

Certified coach and guide



Join us to ride the longest road in Portugal !
www.mtbcamps.eu

